

KEY

S*	HIGHWAY TO BE STOPPED UP
H*	HIGHWAY TO BE IMPROVED
N*	ROUTE OF NEW HIGHWAY
X*	PRIVATE MEANS OF ACCESS STOPPED UP
*	NEW PRIVATE MEANS OF ACCESS
- - - - -	EXISTING HIGHWAY BOUNDARY
- - - - -	PROPOSED HIGHWAY BOUNDARY
UCR	DENOTES UNCLASSIFIED ROAD
FP.	DENOTES PUBLIC FOOTPATH

DRAFT

MAP REFERRED TO IN THE LEICESTERSHIRE COUNTY COUNCIL (NORTH EAST MELTON MOWBRAY DISTRIBUTOR ROAD) (SIDE ROADS) ORDER 2020
SIDE ROADS ORDER PLAN 7B (SECTIONS PLAN)
(DESIGN SHEET 07)

post review amendments	BY	11/03/20	P01.2
REVISION DETAILS	CHECK	DATE	SUFFIX

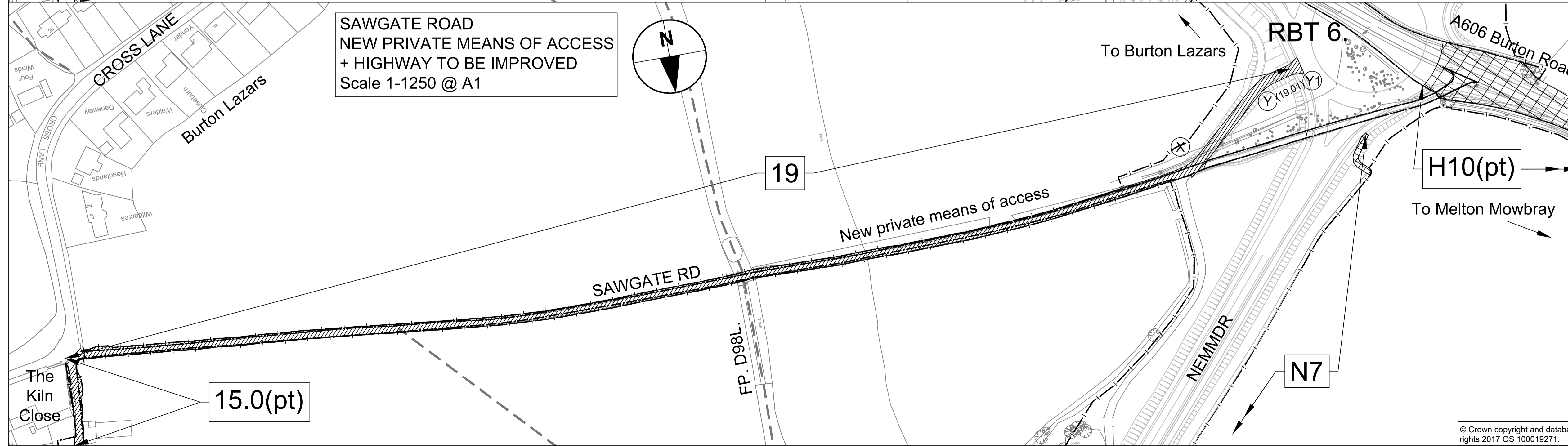
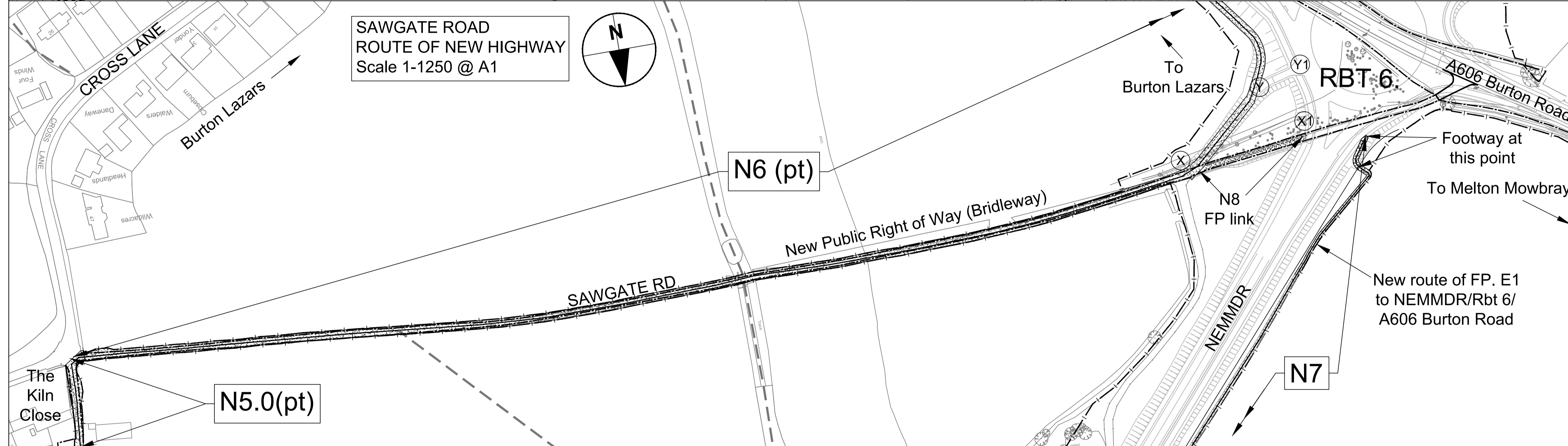
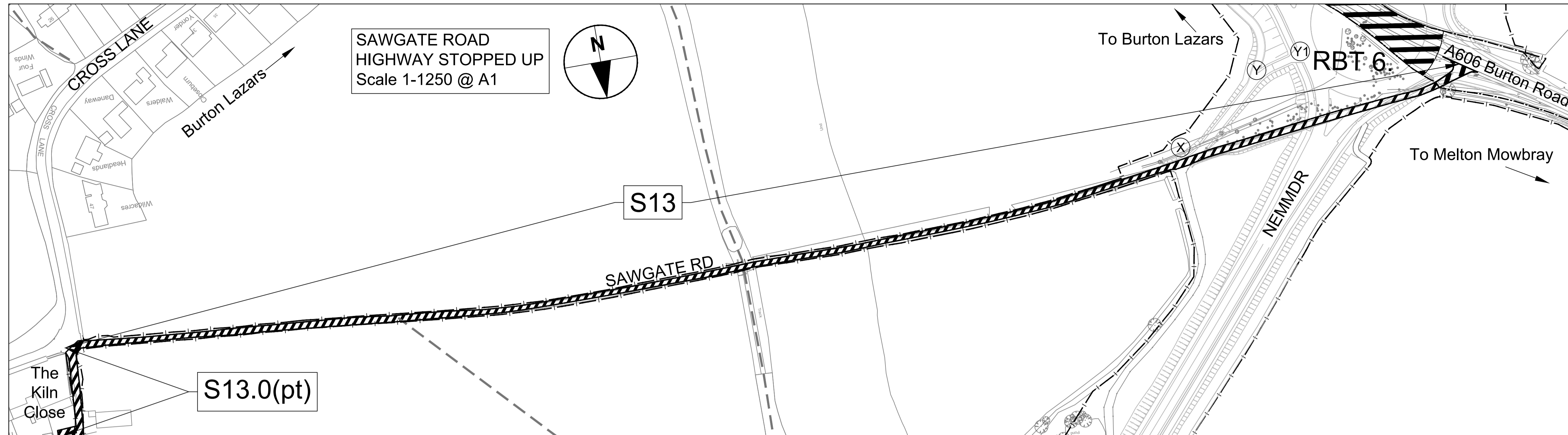
PROJECT MANAGEMENT INITIALS
DESIGNED: RB CHECKED: --- APPROVED: ---

INTERNAL PROJECT NUMBER **SCALE**
60542201 AS SHOWN

STATUS **BS1192 SUITABILITY**
INITIAL STATUS OR WIP S0

SHEET TITLE
SIDE ROAD ORDERS PLAN 7
SAWGATE ROAD TO
A606 BURTON ROAD
BURTON LAZARS

DRAWING NUMBER **REV**
60542201-LCC-LSI -S5_SR_ZZ_Z -DR-KK-0013 P01.2



This page is intentionally left blank